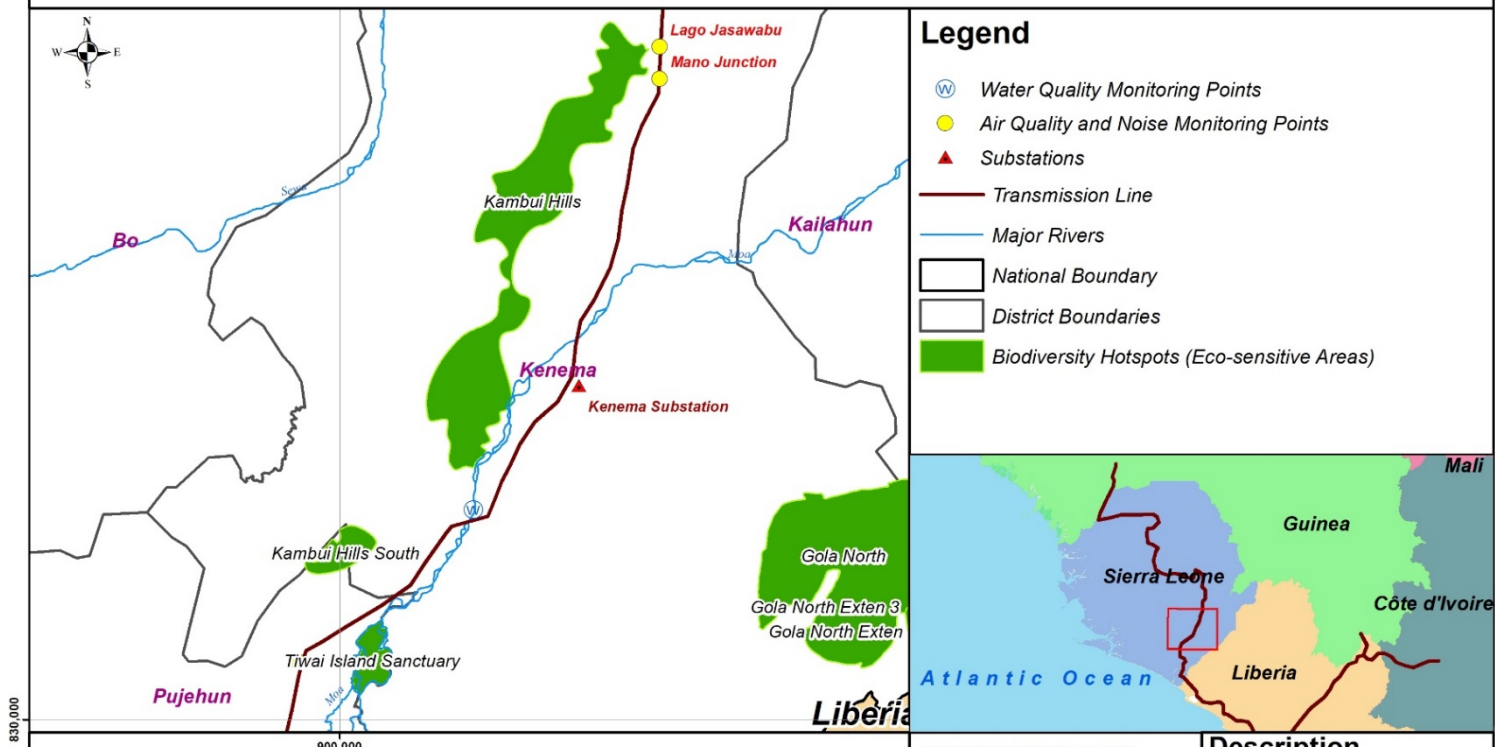


Project Title: Consulting Services for the Establishment of a Baseline Database of the Environmental Component of the CLSG Project area in Sierra Leone



Legend

- Water Quality Monitoring Points
- Air Quality and Noise Monitoring Points
- Substations
- Transmission Line
- Major Rivers
- National Boundary
- District Boundaries
- Biodiversity Hotspots (Eco-sensitive Areas)

830,000

900,000

Produced by INTEGEMS:
 Contact info@integems.com if you have any queries or data updates which can improve future products.
 The depiction and use of boundaries, names and associated data displayed in this map do not imply endorsement or acceptance by INTEGEMS.

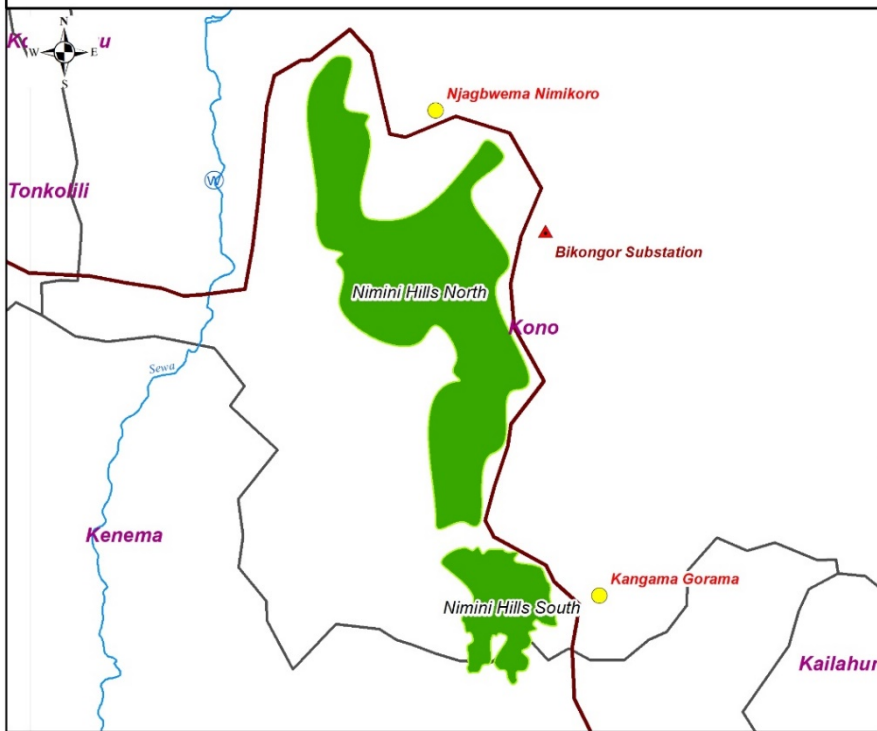


1 cm = 3 km (Applicable on A3 size only)
 Sources: INTEGEMS, TRANSCO, FAO, OpenStreetMap
 Author: INTEGEMS
 Date: 13 December 2017

WGS 1984 UTM Zone 28N
 WKID: 32628 Authority: EPSG
 Projection: Transverse Mercator
 False Easting: 500000.0
 False Northing: 0.0
 Central Meridian: -15.0
 Scale Factor: 0.9996
 Latitude Of Origin: 0.0
 Linear Unit: Meter

Description
 The proposed TRANSCO CLSG transmission line route bypasses or passes in close proximity to eco-sensitive area within the country, including the Gola Forest Reserve, Tiwai Sanctuary, Kambui Hills, Nimini Hills, and Outamba-Kilimbi National Park.

Project Title: Consulting Services for the Establishment of a Baseline Database of the Environmental Component of the CLSG Project area in Sierra Leone




Legend

- Water Quality Monitoring Points
- Air Quality and Noise Monitoring Points
- Substations
- Transmission Line
- Major Rivers
- National Boundary
- District Boundaries
- Biodiversity Hotspots (Eco-sensitive Areas)



900,000

Produced by INTEGEMS:
 Contact info@integems.com if you have any queries or data updates which can improve future products.
 The depiction and use of boundaries, names and associated data displayed in this map do not imply endorsement or acceptance by INTEGEMS.



1 cm = 2 km (Applicable on A3 size only)
 Sources: INTEGEMS, TRANSCO, FAO, OpenStreetMap
 Author: INTEGEMS
 Date: 13 December 2017

WGS 1984 UTM Zone 28N
 WKID: 32628 Authority: EPSG
 Projection: Transverse Mercator
 False Easting: 500000.0
 False Northing: 0.0
 Central Meridian: -15.0
 Scale Factor: 0.9996
 Latitude Of Origin: 0.0
 Linear Unit: Meter

Description
 The proposed TRANSCO CLSG transmission line route bypasses or passes in close proximity to eco-sensitive area within the country, including the Gola Forest Reserve, Tiwai Sanctuary, Kambui Hills, Nimini Hills, and Outamba-Kilimbi National Park.

